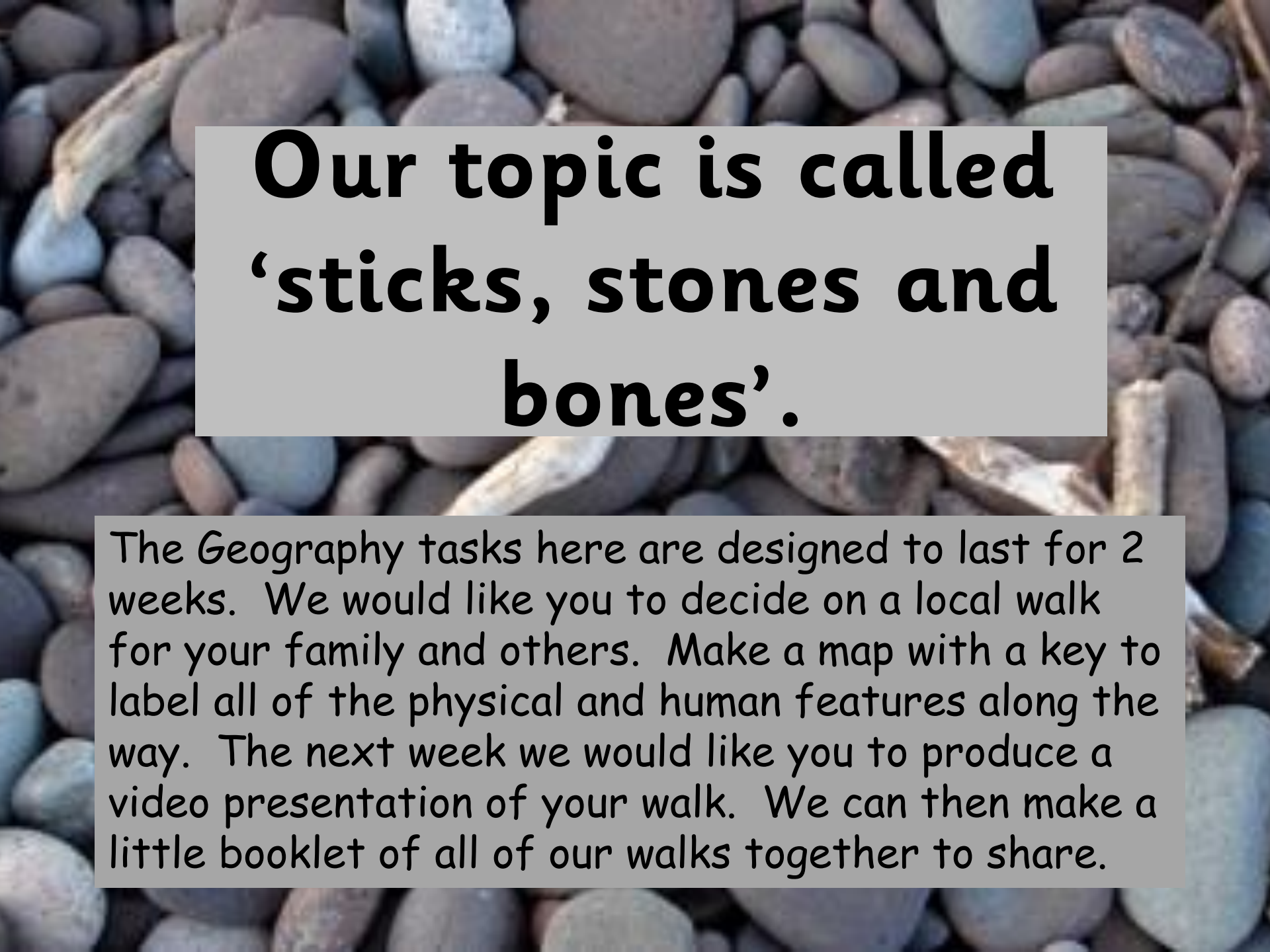


**Flickers Class
Curiosity Tasks**



Our topic is called 'sticks, stones and bones'.

The Geography tasks here are designed to last for 2 weeks. We would like you to decide on a local walk for your family and others. Make a map with a key to label all of the physical and human features along the way. The next week we would like you to produce a video presentation of your walk. We can then make a little booklet of all of our walks together to share.

Geographical vocabulary for these tasks

Do you know what these words mean?

Physical Geography



weather



beach



coastline



forest



hills



river



mountain



valley




cliff



seasons



sea or ocean



vegetation

Geographical vocabulary for these tasks

Do you know what these words mean?

Human Geography



city



town



village



shop



factory



house



office



farm



harbour



port

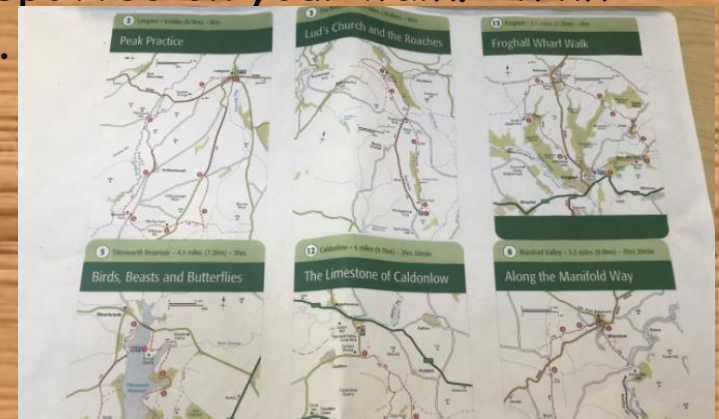
Geography Task - Design a walk for another family

- I know key geographical features in my area and how they are important.
- I can use geographical vocabulary to talk about physical and human features.
- I can use a simple map to locate features.

Look at the walking maps and information cards in your pack.

Your task for Geography this week is to draw your own map of a walk for another family in school to do, that you could do in your local area. We would like to make them all into a little book to share.

Make a key for your map to show the features both 'human' and 'physical' that you have learnt about and that can be spotted on your walk. Think about the vocabulary you have learnt so far.



Mrs Goldstraw's Walk Map



Task 2 - Video presentation of your walk

Follow your walking map that you made last week. Can you make a video describing and showing your walk using the geographical vocabulary. See Mrs Goldstraw's video below as a guide.

